

This map is based on U.S.G.S quad Beechey Point (B-4) and on the Unit Operator's Facility Maps.



PROJECT LOCATION:

PRUDHOE BAY UNIT - GATHERING CENTER 2

NAD83

LAT. = 70° 18' 39.302" / DD 70.310917

LONG. = -148° 51' 46.421" / DD -148.862895

ALASKA STATE PLANE ZONE 4, NAD83

X = 1,780,731.80 FEET

Y = 5,964,455.50 FEET

SEC. 16 T11N, R13E UMIAT M.

ADL # 028284

DATUM: MEAN SEA LEVEL

PURPOSE: FACILITY SITING

ADJACENT PROPERTY OWNER:
 STATE OF ALASKA

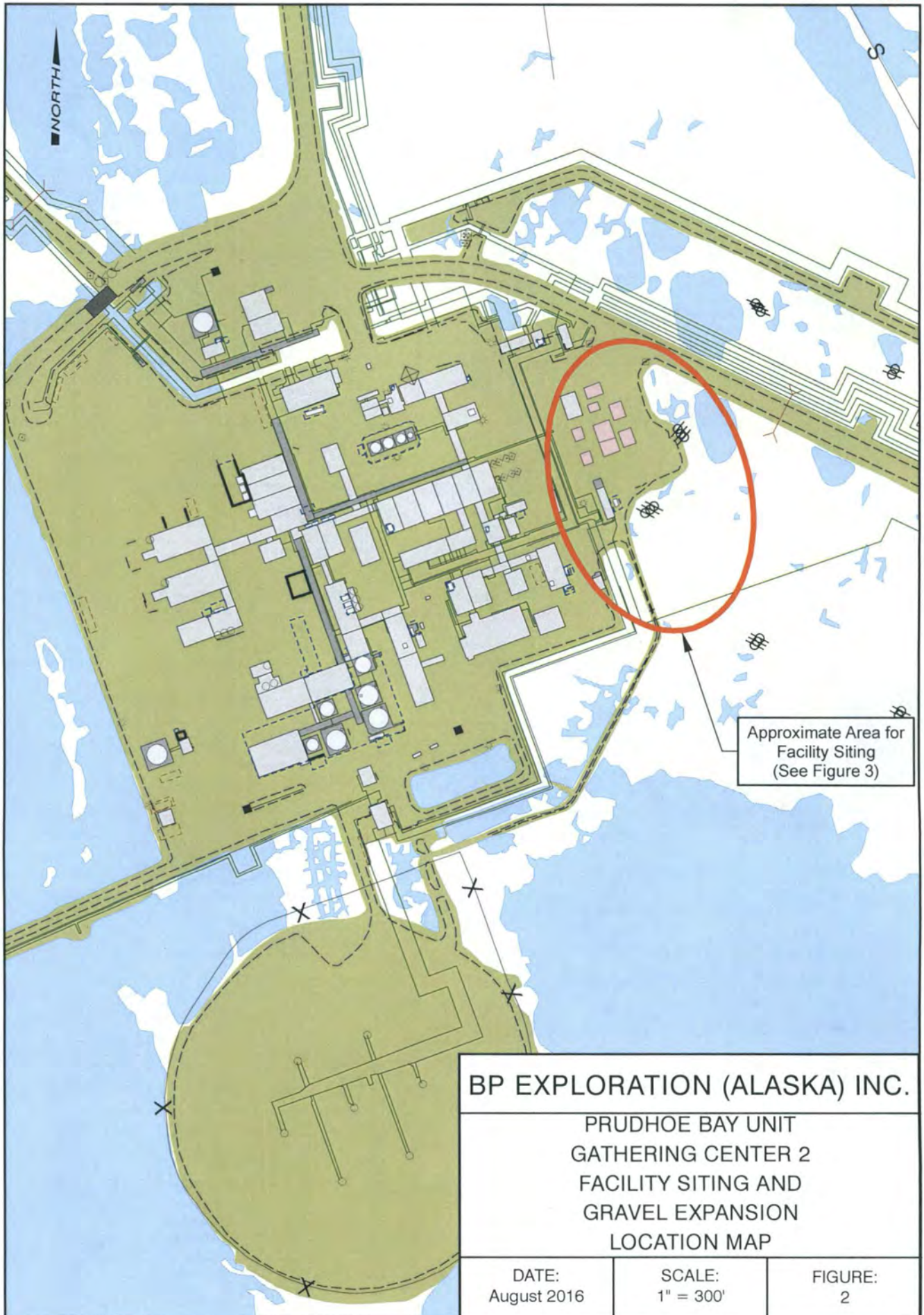
BP EXPLORATION (ALASKA) INC.

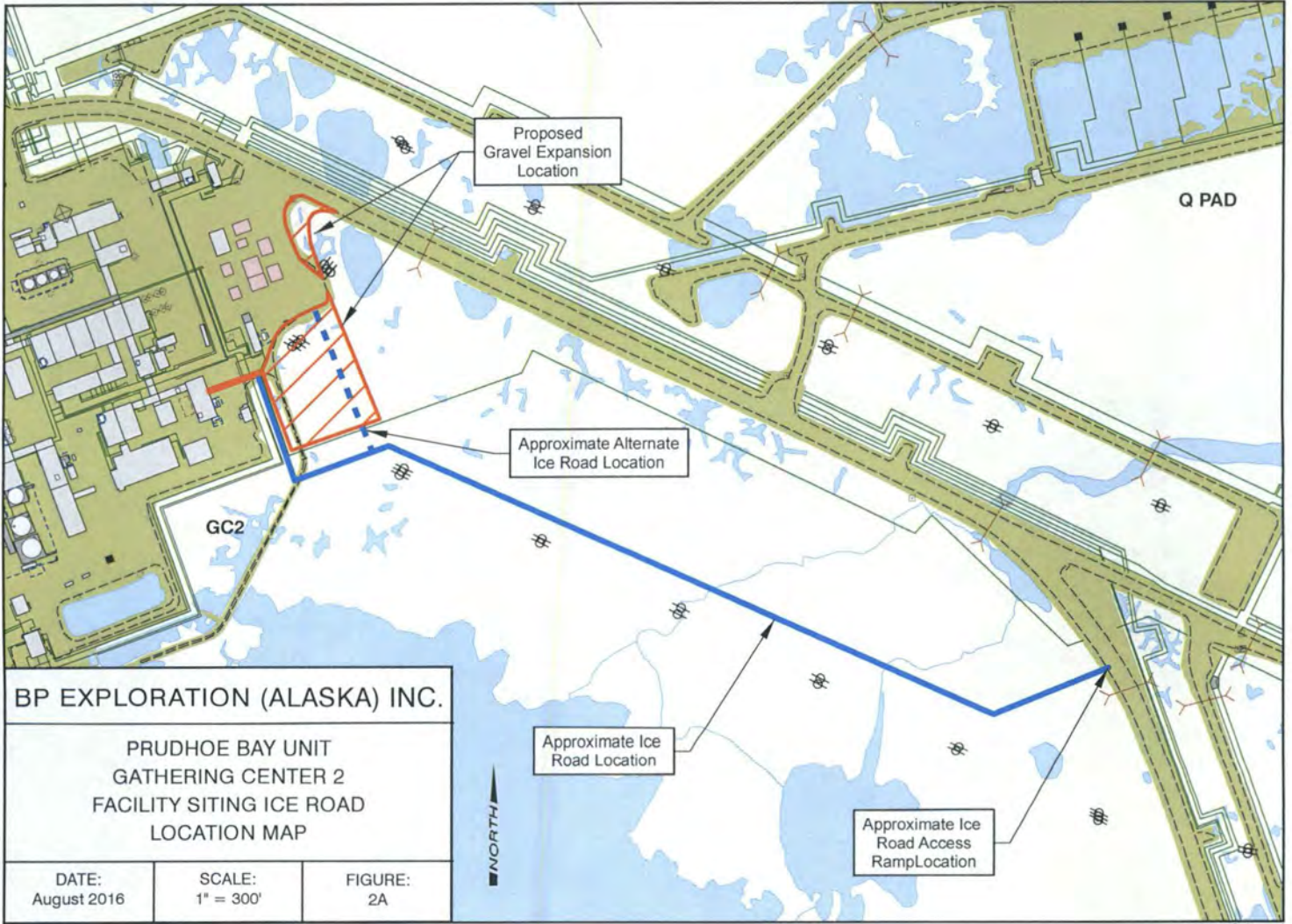
PRUDHOE BAY UNIT
 GATHERING CENTER 2
 FACILITY SITING AND
 GRAVEL EXPANSION
 VICINITY MAP

DATE:
 August 2016

SCALE:
 1" = 1 Mile

FIGURE:
 1

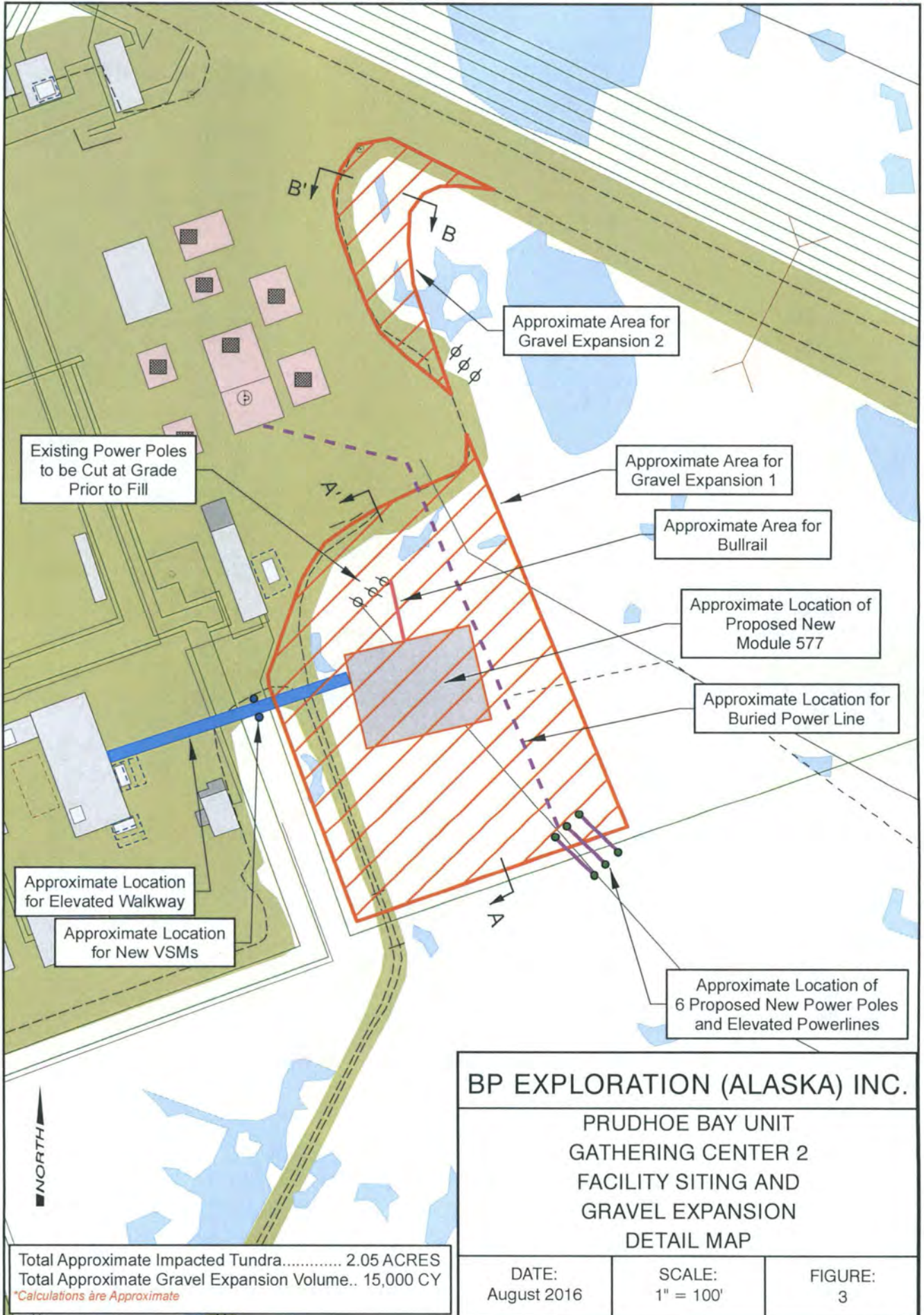


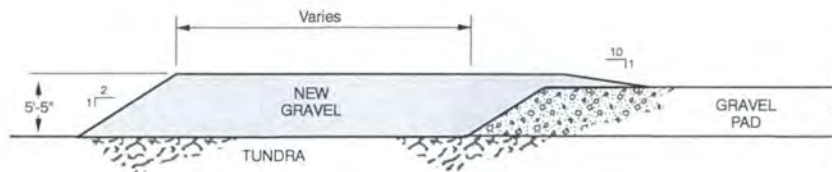


BP EXPLORATION (ALASKA) INC.

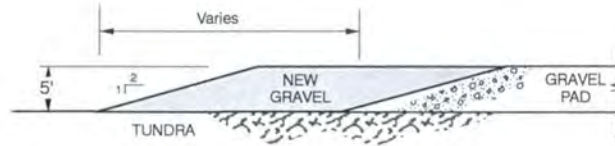
PRUDHOE BAY UNIT
GATHERING CENTER 2
FACILITY SITING ICE ROAD
LOCATION MAP

DATE: August 2016	SCALE: 1" = 300'	FIGURE: 2A
----------------------	---------------------	---------------





CROSS SECTION A - A'



CROSS SECTION B - B'

BP EXPLORATION (ALASKA) INC.

PRUDHOE BAY UNIT
GATHERING CENTER 2
FACILITY SITING AND
GRAVEL EXPANSION
CROSS SECTIONS

DATE:
August 2016

SCALE:
NOT TO SCALE

FIGURE:
4

ALL DIMENSIONS ARE APPROXIMATE